

MALDIVES LAND AND SURVEY AUTHORITY

MINISTRY OF HOUSING AND INFRASTRUCTURE

Office (PABX): +(960) 3004300, Fax: +(960) 3004254

Ameenee Magu, Maafannu, Male', 20392, Maldives.

Email: survey@housing.gov.mv

Web: www.surveyofmaldives.gov.mv



CONTROL POINT DETAILS		Station Number	PSM 0136
Coordinate Information			
Geodetic		Grid	
WGS 84		UTM Zone 43	
Lat:	N3° 03' 28.79"	E:	265133.5160m
Long:	E72° 53' 12.50"	N:	338234.9360m
Ellp Height:	-94.35m	Orth Height:	1.194m
Island Name: Faafu. Nilandhoo		Date: 08-08-2016	


Monument description & method of survey:

- Concrete casted in situ to a 1feet wide wooden frame,1m in length, 1.5m s/s rod driven to ground as the centre with cross a mark.
- Monument labelled with s/s plate stating the point ID
- Casted and Finished to Existing Ground Level
- GNSS Static Survey post Processing.
- Vertical height corrected using tide prediction data

General site condition & access:

- Aligned to the palms on Bageechaa Magu and the palm to the middle of Mirihi Magu
- Easy to Access

Owner: Council

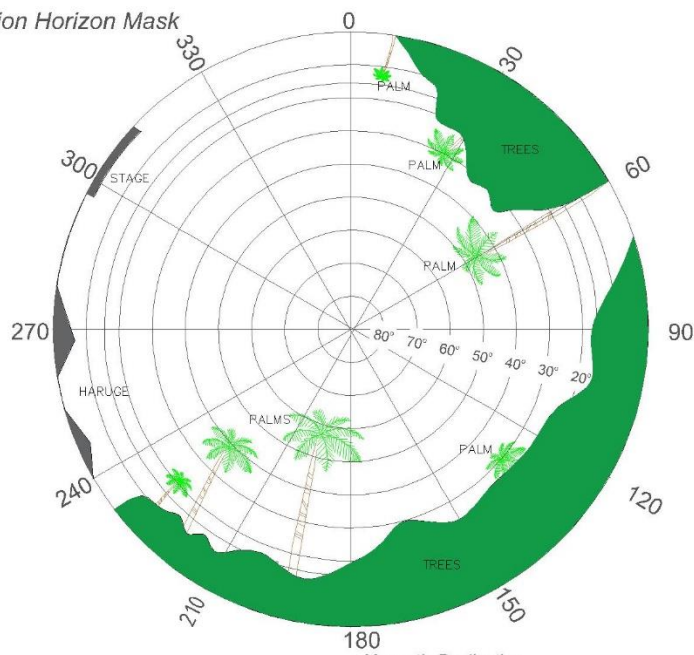


SITE INFORMATION

Station Number

P S M 0 1 3 6

Station Horizon Mask

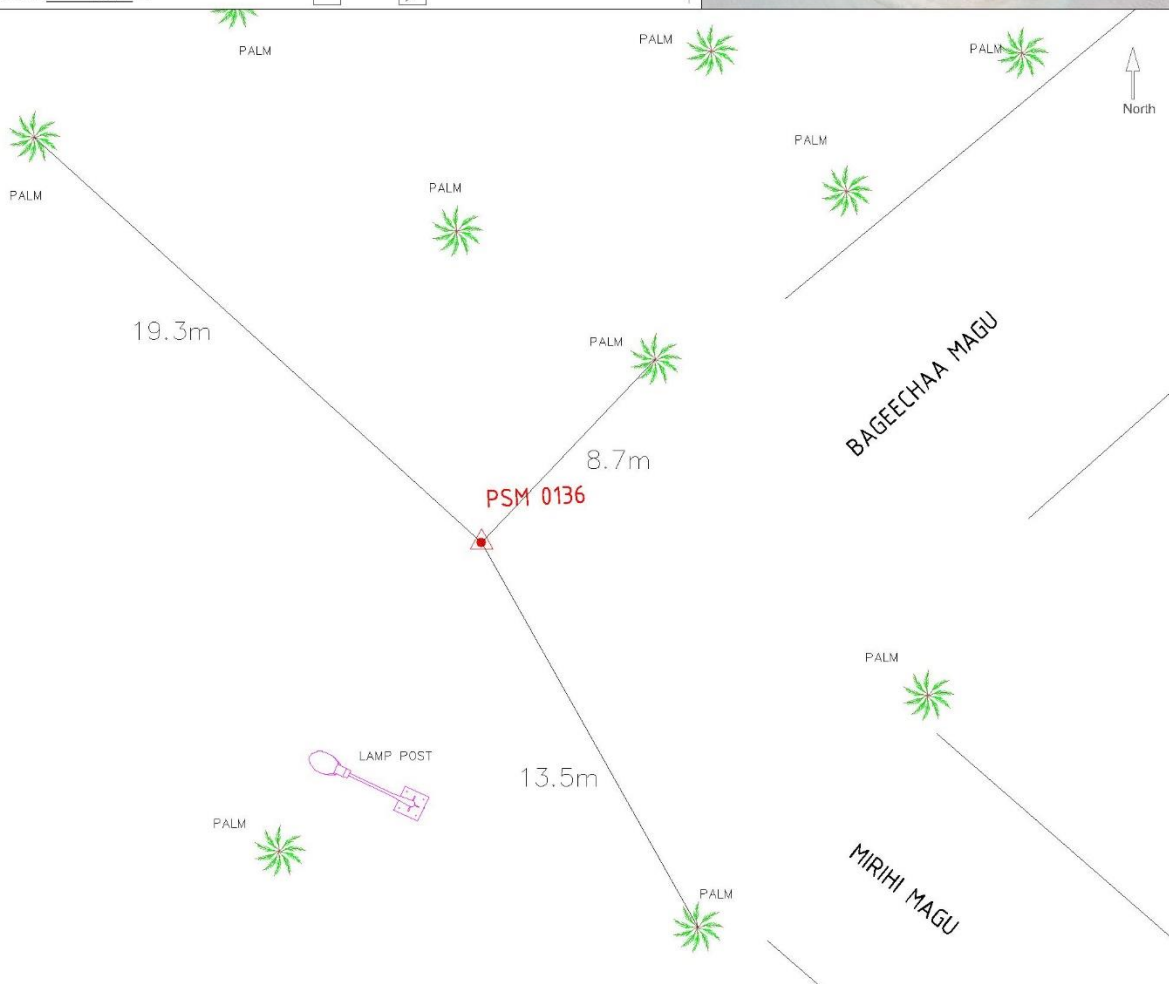


Locality



Height above Marker that horizon was mapped from 1.5 m

Magnetic Declination _____
 Declination applied to this figure?
 Yes No



Sketched by: SAEED

Scale: Not to scale

Date: 08-08-2016

MALDIVES LAND AND SURVEY AUTHORITY

MINISTRY OF HOUSING AND INFRASTRUCTURE

Office (PABX): +(960) 3004300, Fax: +(960) 3004254

Ameenee Magu, Maafannu, Male', 20392, Maldives.

Email: survey@housing.gov.mv

Web: www. surveyofmaldives.gov.mv



CONTROL POINT DETAILS		Station Number	PSM 0137
Coordinate Information			
Geodetic		Grid	
WGS 84		UTM Zone 43	
Lat:	N3° 03' 14.32"	E:	265288.856m
Long:	E72° 53' 17.55"	N:	337789.947m
Ellp Height:	--	Orth Height:	1.364m
Island Name: Faafu. Nilandhoo		Date: 08-08-2016	

Monument description & method of survey:

- Concrete casted in situ to a 1feet wide wooden frame,1m in length, 1.5m s/s rod driven to ground as the centre with cross a mark.
- Monument labelled with s/s plate stating the point ID
- Casted and Finished to Existing Ground Level
- GNSS Static Survey post Processing.
- Vertical height corrected using tide prediction data

General site condition & access:

- On GANDUVARU MAGU, near the end of the road, near Futsal court
- Easy to Access

Owner: Council

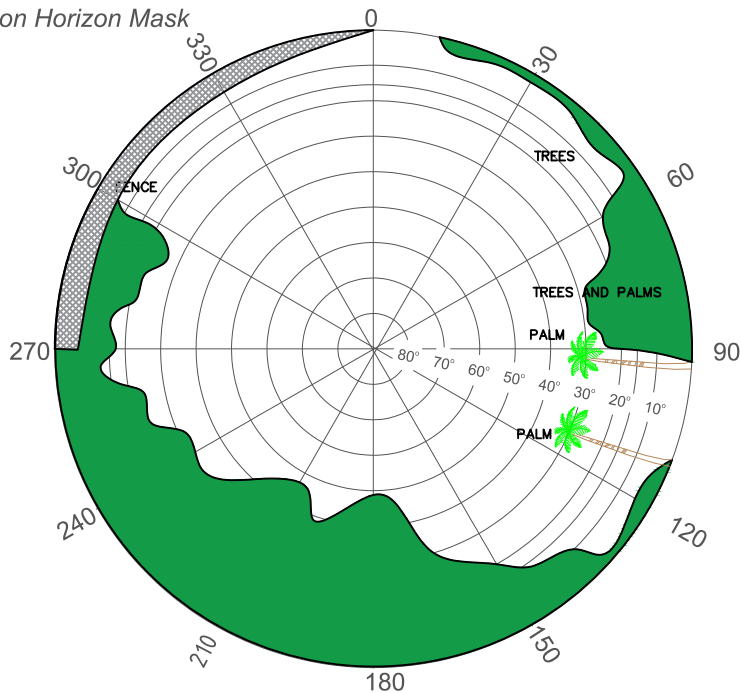


SITE INFORMATION

Station Number

P S M 0 1 3 7

Station Horizon Mask

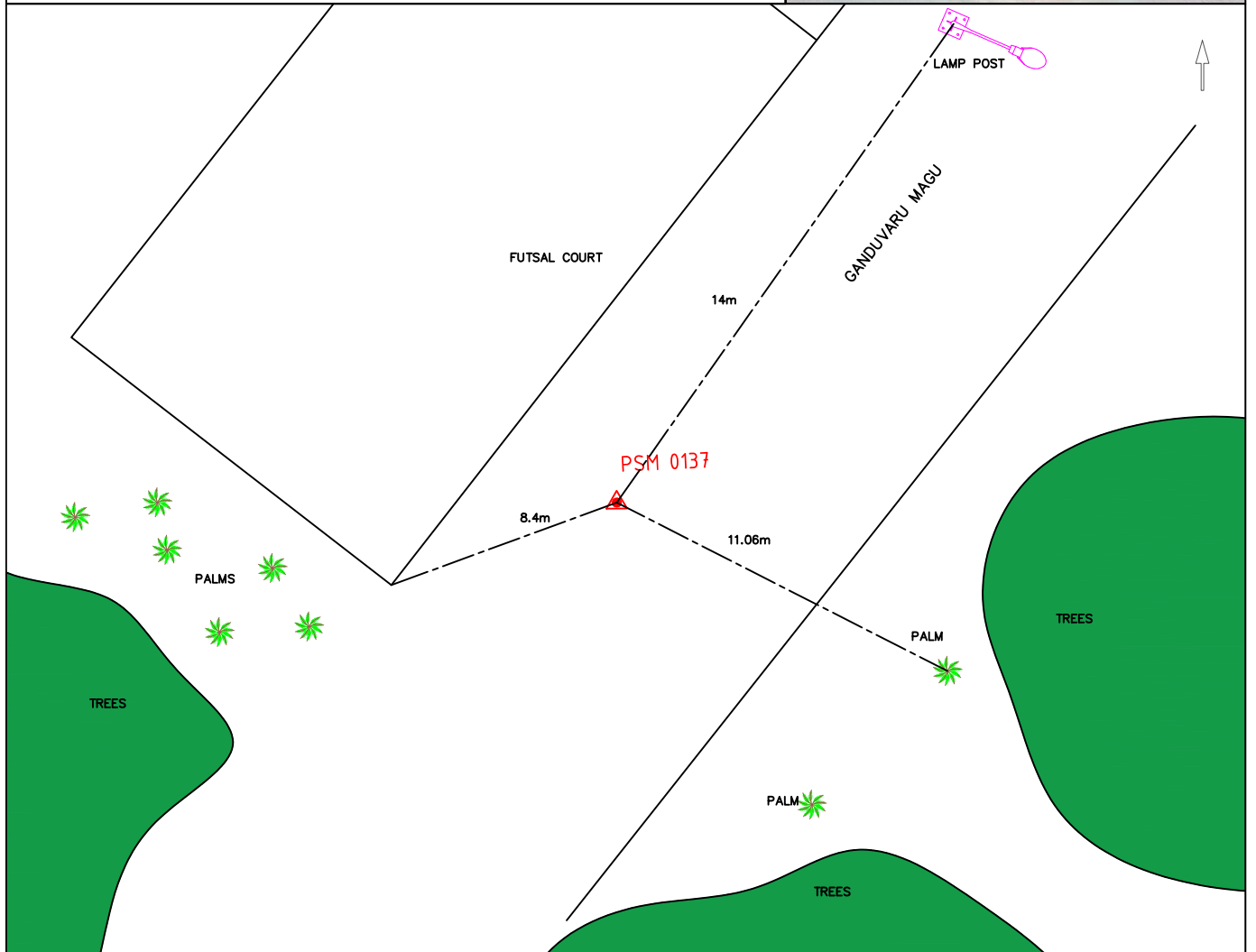


Locality



Height above Marker that horizon was mapped from 1.5 m

Magnetic Declination _____
 Declination applied to this figure?
 Yes No



Sketched by: SAEED

Scale: Not to scale

Date: 08-08-2016

MALDIVES LAND AND SURVEY AUTHORITY

MINISTRY OF HOUSING AND INFRASTRUCTURE

Office (PABX): +(960) 3004300, Fax: +(960) 3004254

Ameenee Magu, Maafannu, Male', 20392, Maldives.

Email: survey@housing.gov.mv

Web: www.surveyofmaldives.gov.mv



CONTROL POINT DETAILS	Station Number PSM 0141
Coordinate Information	
Geodetic	Grid
WGS 84	UTM Zone 43
Lat: N3° 03' 31.81"	E: 265694.6580m
Long: E72° 53' 30.66"	N: 338326.6280m
Ellp Height: --	Orth Height: 1.388m
Island Name: Faafu. Nilandhoo	Date: 08-08-2016

Monument description & method of survey:

- Concrete casted in situ to a 1feet wide wooden frame,1m in length, 1.5m s/s rod driven to ground as the centre with cross a mark.
- Monument labelled with s/s plate stating the point ID
- Casted and Finished to Existing Ground Level
- GNSS Static Survey post Processing.
- Vertical height corrected using tide prediction data

General site condition & access:

- At the harbour near the stairs at the end of Ganduvaru Magu
- Easy to Access

Owner: Council



DOWN TOWARD PSM



Height: 1.5m
Distance: 2m

NORTH VIEW



Height: 1.5m
Distance: 2m

EAST VIEW



FROM PSM UPTOWARD SKY



Height: 1.5m
Distance: 2m

SOUTH VIEW



Height: 1.5m
Distance: 2m

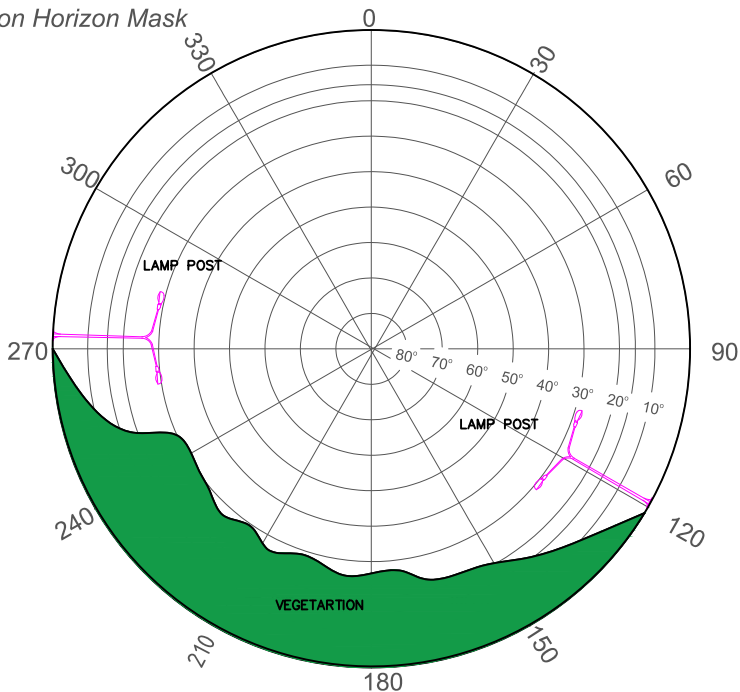
WEST VIEW

SITE INFORMATION

Station Number

P S M 0 1 4 1

Station Horizon Mask

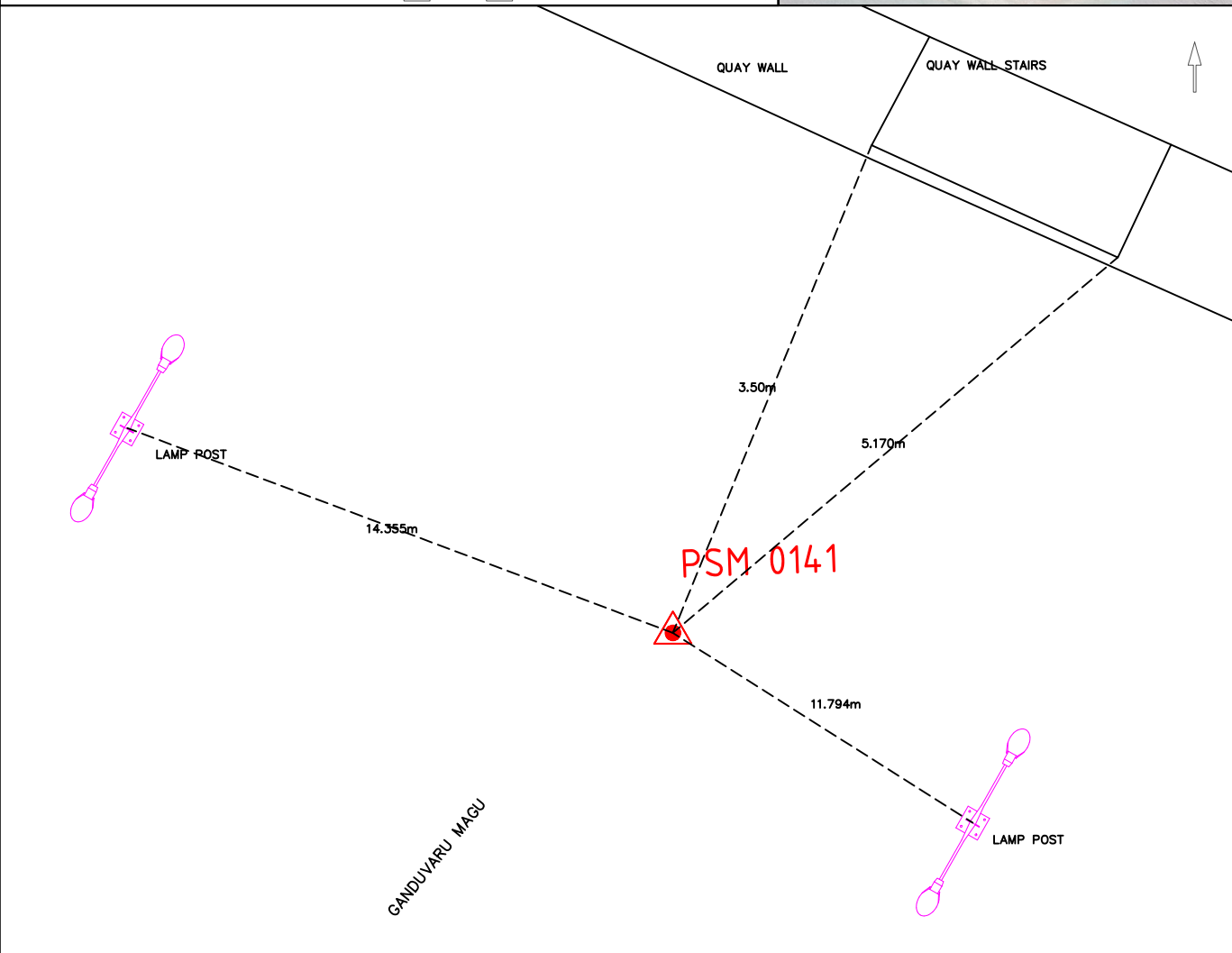


Locality



Height above Marker that horizon was mapped from 1.5 m

Magnetic Declination _____
 Declination applied to this figure?
 Yes No



Sketched by: SAEED

Scale: Not to scale

Date: 08-08-2016